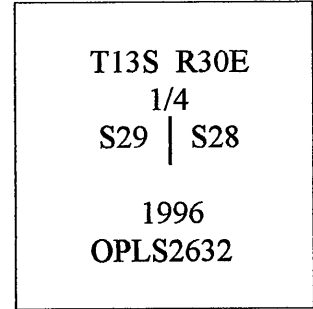


CERTIFIED RECORD OF LAND CORNER MONUMENTATION

History of original corner establishment:

Original corner established by : John B. David, Deputy Surveyor under Contract No. 131 dated June 8, 1869.



Surveyor General Record State:

Set stone 14x10x8 for 1/4 section corner.

Description of corner evidence found:

The corner is lost due to farming activities in the area.


Description of monument and accessories set at corner location:

I set this corner by single proportionate measurement. At the calculated position I set a 2 1/2" x 30" aluminum pipe with attached 2 1/2" aluminum cap, set 32 inches in the ground. The cap is stamped as shown in the diagram.


From which I set new references:

- A 5/8"x30" iron pin with attached red plastic cap bears N44°13'E, 9.92 feet, marked CJ STOUT OPLS2632.
- A 5/8"x30" iron pin with attached red plastic cap bears S51°26'E, 10.00 feet, marked CJ STOUT OPLS2632.
- A 5/8"x30" iron pin with attached red plastic cap bears S44°49'W, 10.00 feet, marked CJ STOUT OPLS2632.
- A 5/8"x30" iron pin with attached red plastic cap bears N52°34'W, 10.00 feet, marked CJ STOUT OPLS2632.

I used true bearings, and EDM to measure to the reference pins.
See Record Map of Survey No.1405
Date: March 15, 1996
Witnesses: Jack Watson



Carl J. Stout



RENEWAL 6/30/96

Office of Surveyor County of Grant
State of OREGON, I hereby certify that the within instrument was filed in this
office for record on the 3rd day of April, 1996.
Robert D. Bayst by _____
(COUNTY OFFICIAL) (DEPUTY)